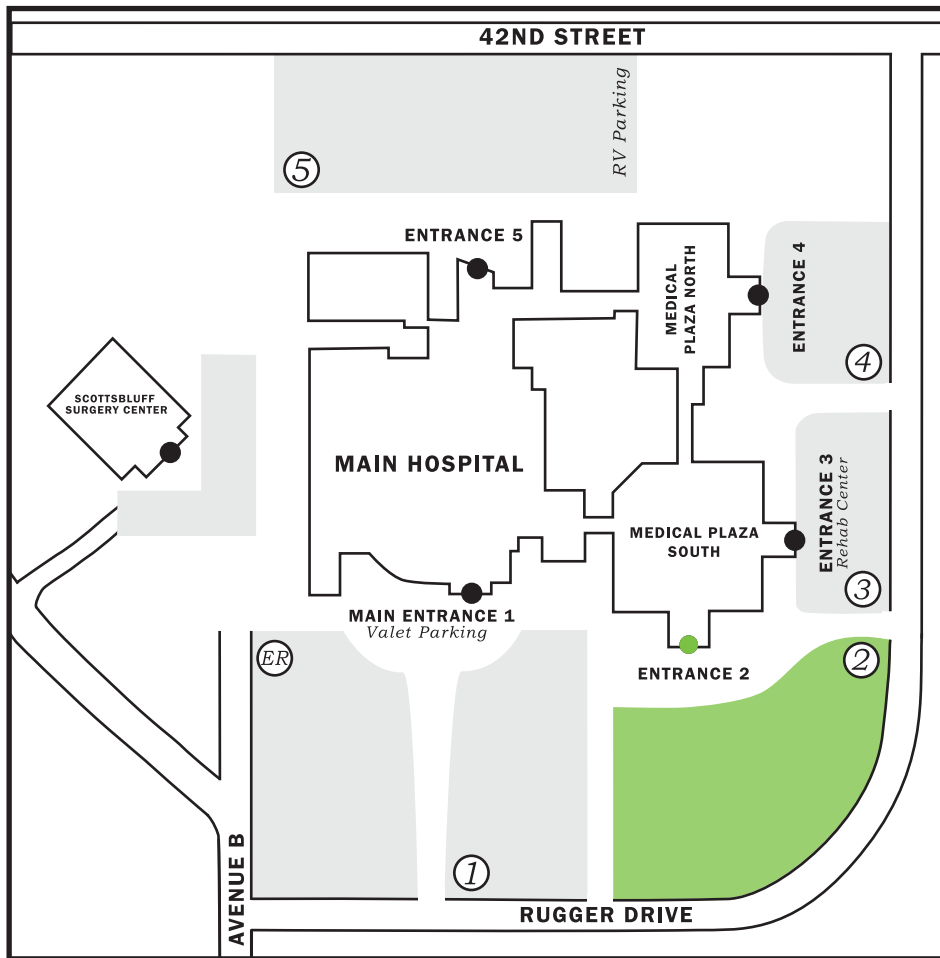








# Campus Map



-  Emergency Department Parking
-  Visitor Parking
-  Medical Plaza South Parking
-  Rehab Center Parking
-  Medical Plaza North Parking
-  Visitor Parking/Inpatient Dismissal

Driving directions to Regional West from:

## Interstate 80 (I-80)

Take the I-80 exit 20 and proceed into Kimball, Nebraska. Continue north on US 71 to the Downtown Gering Exit. Continue straight on US 71 (becomes Avenue I) to US 26 and turn right (east). Travel to Avenue B and turn left (north) proceed straight to the entrance of the facility. Estimated travel time: 50 minutes; 48 miles.

## South Dakota - US 71

Travel US 71 south into Nebraska. Continue traveling south until reaching US 2. Turn right (west) and continue to follow US 71 into Scottsbluff. Turn left (east) onto 42nd Street and proceed until you reach Regional West Medical Center. Estimated travel time: 2.5 hours; 123 miles.

## Wyoming - US 26

Travel US 26 east into Nebraska. Travel to Avenue B and turn left (north) proceed straight to the entrance of the facility. Estimated travel time: 30 minutes; 24 miles.

